

REV	DRN	CHKD	FIRST ISSUE	DATE

**Slough**  
Borough Council  
www.slough.gov.uk

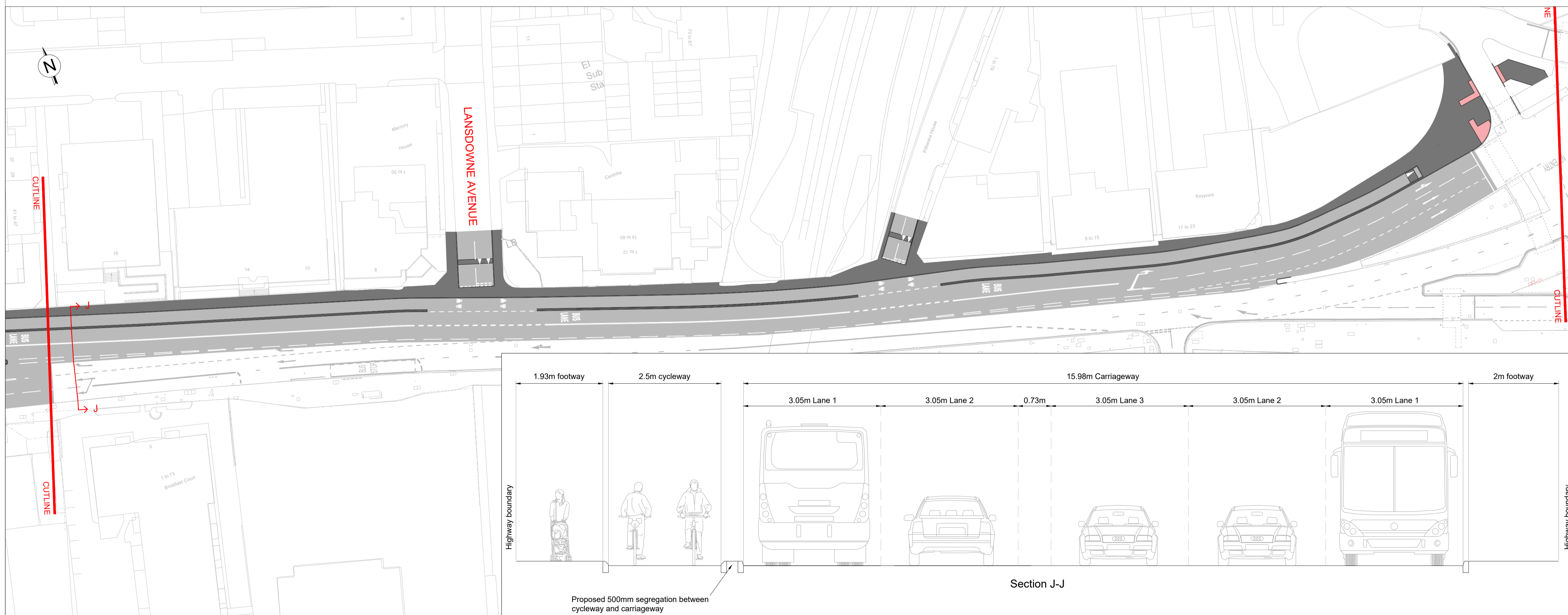
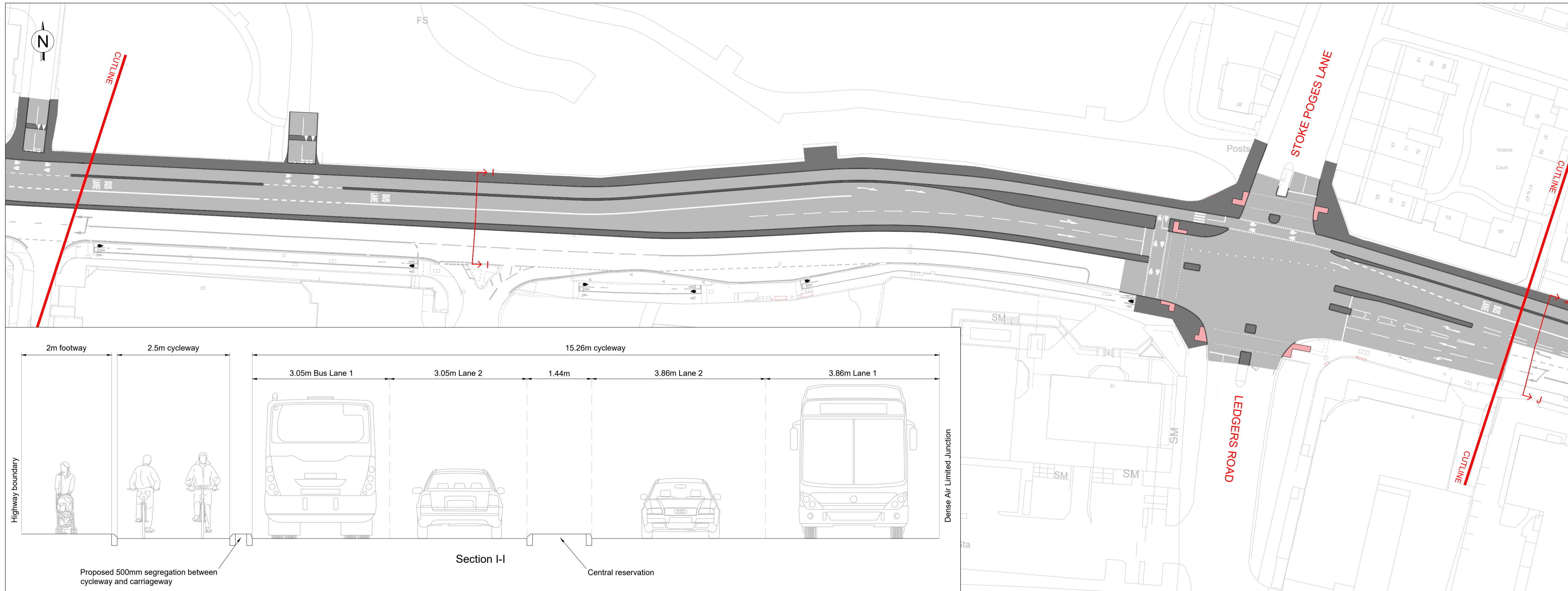
Place Operations  
Observatory House,  
25 Windsor Road,  
Slough, SL1 2EJ

Based on the Ordnance Survey map with the permission of the Controller of Her Majesty's Stationery Office. © Crown copyright and database. Licence No.100019446.

Title  
**BATH ROAD (A4)  
CYCLEWAY  
PRELIMINARY DESIGN  
SHEET 6 OF 8**

Scale 1:500	Date 02.06.2023
Drawn OM	Checked RB

Drg. No. SBC/TH/MP/00532/06



REV	DRN	CHKD	FIRST ISSUE	DATE

www.slough.gov.uk  
**Slough**  
 Borough Council

Place Operations

Observatory House,  
 25 Windsor Road,  
 Slough, SL1 2EJ

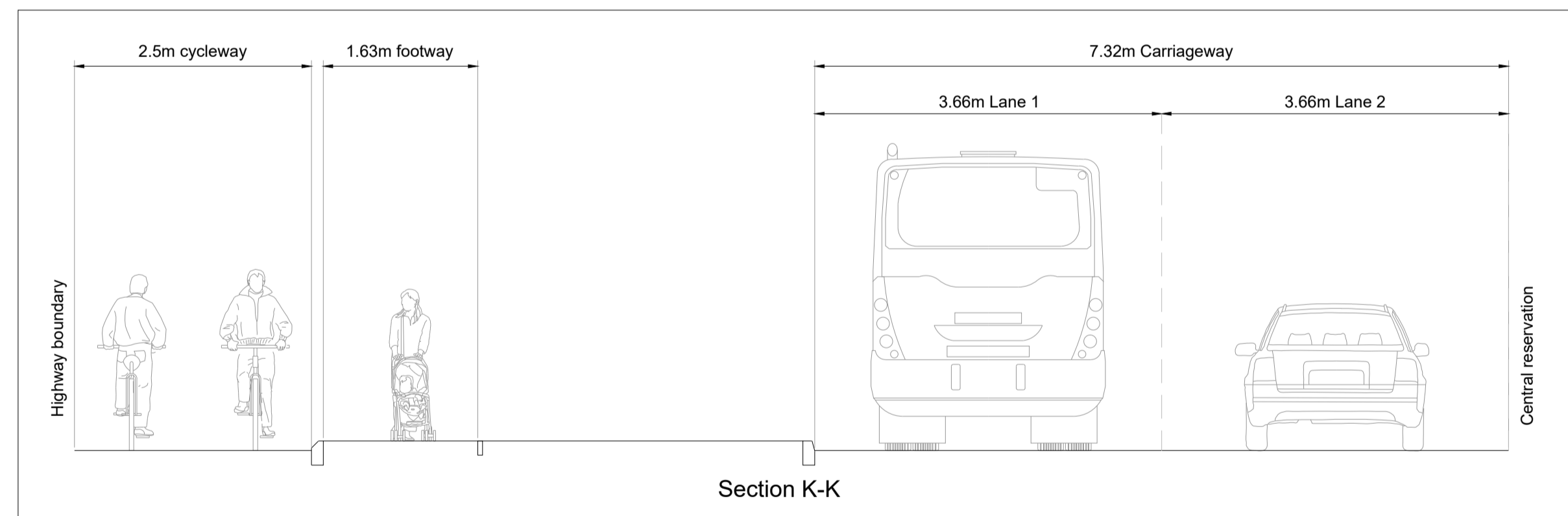
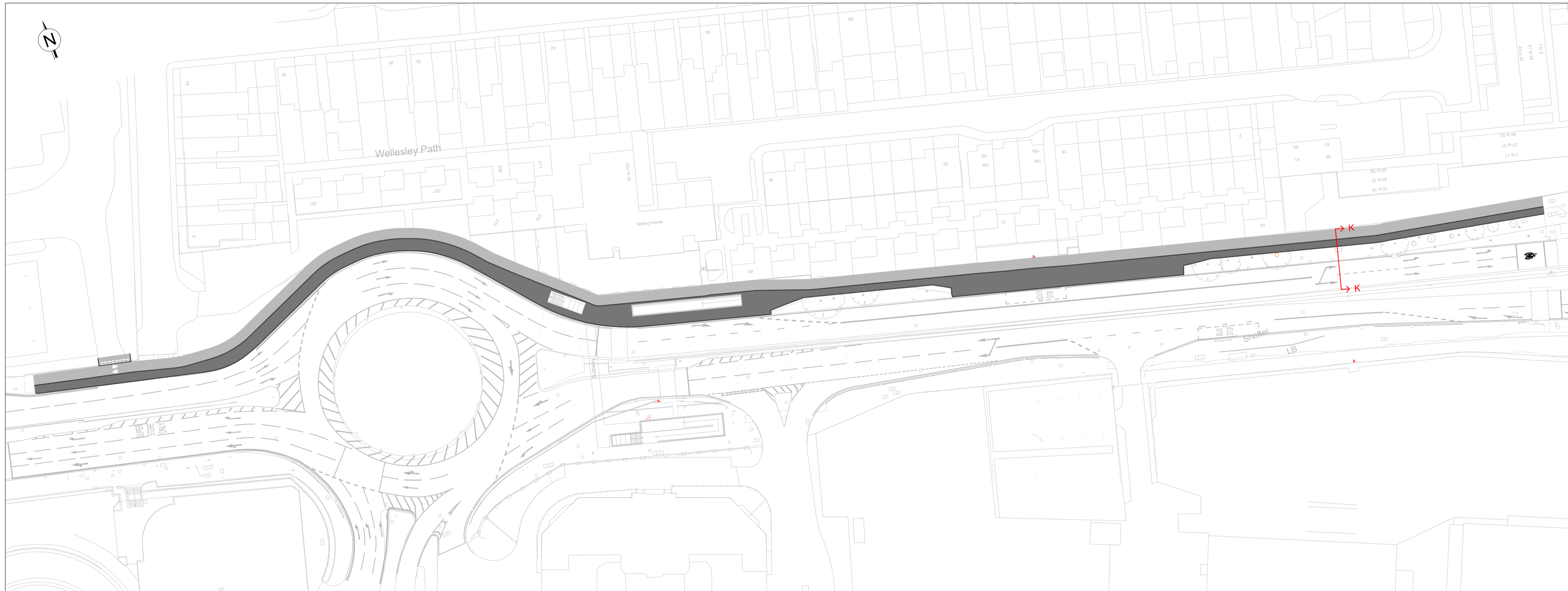
Based on the Ordnance Survey map with the permission of the Controller of Her Majesty's Stationery Office. © Crown copyright and database. Licence No.100019446.

Title  
**BATH ROAD (A4)  
 CYCLEWAY  
 PRELIMINARY DESIGN  
 SHEET 7 OF 8**

Scale 1:500 Date 02.06.2023

Drawn OM Checked RB

Drg. No. SBC/TH/MP/00532/07



REV	DRN	CHKD	DATE
			FIRST ISSUE



Place Operations

Observatory House,  
25 Windsor Road,  
Slough, SL1 2EJ

Based on the Ordnance Survey map with the permission of the Controller of Her Majesty's Stationery Office. © Crown copyright and database. Licence No. 100019446.

Title  
**BATH ROAD (A4)  
CYCLEWAY  
PRELIMINARY DESIGN  
SHEET 8 OF 8**

Scale 1:500 Date 02.06.2023

Drawn OM Checked RB

Drg. No. SBC/TH/MP/00532/08